Approved For Release 1999/09/21 : CIA-RDP78-05867A000301040012-9

PHOTO NO. 431787 | MAP REFERENCE N 1142 | LATITUDE 55 N | LONGITUDE 30 15 E

COUNTRY USSR | PROVINCE

AREA NO. B 153 N | SUBJECT AFG | SUBJECT | SUBJECT | SUBJECT | SUBJECT | SUBJECT | SUBJECT | SUBJECT

LENINGRAD | HOTEL

PREEMPT | ATTACHED

AFT | LEAT HER

↓ Institute of Artificial

Leather.

25X1A

(25)

DATE OF PHOTO | TYPE | QUALITY 3 | CLASS 2 | NO. OF CARDS 1 | SOURCE OF PHOTOGRAPH [redacted]

CAPTIONED BY J.H.

CLASSIFICATION [redacted]

Approved For Release 1999/09/21 : CIA-RDP78-05867A000301040012-9

C/O 96964 (20)

TECHNICAL ANALYSIS REPORT

Approved For Release 1999/09/21 : CIA-RDP78-05867A000301040012-9

PHOTO NO. 431785 | LOT NO. N 1142 | GRID REFERENCE | LATITUDE | LONGITUDE

COUNTRY USSR | PROVINCE

AREA NO. N | SUBJECT AKF

SUBJECT: INSTALLATION

SUBJECT: UPLING

SUBJECT: NEW LOCK

SUBJECT: [illegible]

SUBJECT: [illegible]

SUBJECT: [illegible]

SUBJECT: [illegible]

pins. For related photo see CIA # 431789, which will replace letter (27)

DATE OF PHOTO	TYPE	QUALITY	CLASS	NO. OF CARDS	SOURCE OF PHOTOGRAPH
	4	2	2	1	[redacted]

25X1A

CLASSIFICATION Secret

PHOTO ANALYSIS REPORT

Approved For Release 1999/09/21 : CIA-RDP78-05867A000301040012-9

Approved For Release 1999/09/21 : CIA-RDP78-05867A000301040012-9

PHOTO NO. 431789

LOCATION N 1142

MAP REFERENCE | LATITUDE | LONGITUDE

COUNTRY USSR

PROVINCE

AREA NO. N

SUBJECT AKF

NEW RR COUPLING LOCK

NEW RR COUPLING LOCK REPLACE

WHICH WILL

COTTER PIN

For related photo see CIA# 431788

RR- RAILROAD (27)

SOURCE OF PHOTOGRAPH 25X1A [redacted]

DATE OF PHOTO	TYPE	QUALITY	CLASS	NO. OF CARDS
	4	2	2	1

CAPTIONED BY J.H.

Approved For Release 1999/09/21 : CIA-RDP78-05867A000301040012-9

CLASSIFICATION SECRET

PHOTO ANALYSIS REPORT

Approved For Release 1999/09/21 : CIA-RDP78-05867A000301040012-9

PHOTO NO. 431750 | MAP REFERENCE N1142 | LATITUDE [redacted] N | LONGITUDE 30 15 E

COUNTRY USSR | PROVINCE

AREA NO. B153N | SUBJECT AFG

LENINGRAD

TANNERY NO 4, NEAR LEATHER

Leather testing machine at Institute of Artificial Leather

(25)

DATE OF PHOTO | TYPE | QUALITY 3 | CLASS 2 | NO. OF CARDS 1

SOURCE OF PHOTOGRAPH [redacted] 25X1A

CAPTIONED BY J.K.

CLASSIFICATION SECRET

PHOTO ANALYSIS REPORT

GPO 16984 (20)

Approved For Release 1999/09/21 : CIA-RDP78-05867A000301040012-9

PHOTO NO. 43179

LOP REFERENCE N 1142

LATITUDE

LONGITUDE 30 15 E

COUNTRY USSR

PROVINCE

AREA NO.	SUBJECT	SUBJECT	SUBJECT	SUBJECT	SUBJECT	SUBJECT	SUBJECT	SUBJECT
B 153 N	AFG							

LENINGRAD

LABORATORY OF ART, LETTH

Institute of Artificial

leather.

(25)

DATE OF PHOTO	TYPE	QUALITY	CLASS	NO. OF CARDS
		3	2	1

SOURCE OF PHOTOGRAPH [redacted]

25X1A

CAPTIONED BY

CLASSIFICATION SECRET

PHOTO ANALYSIS REPORT

GPO 864964 (20)

Approved For Release 1999/09/21 : CIA-RDP78-05867A000301040012-8

Approved For Release 1999/09/21 : CIA-RDP78-05867A000301040012-9

PHOTO NO. 431792 | LOT NO. N-1656 | MAP REFERENCE C | LATITUDE 42 40N | LONGITUDE 23 18 E

COUNTRY Bulgaria | PROVINCE Sofia

AREA NO 3120M | SUBJECT C9E

SUBJECT: SOFIA RAILROAD TICKET BUILDING LOTTE

25X1A

DATE OF PHOTO MAY 60 | TYPE H | QUALITY 2 | CLASS 3 | NO. OF CARDS 1 | SOURCE OF PHOTOGRAPH [redacted]

CLASSIFICATION C | CAPTION NO. 10 Bulg

PHOTO ANALYSIS REPORT (20)

Approved For Release 1999/09/21 : CIA-RDP78-05867A000301040012-9

Approved For Release 1999/09/21 : CIA-RDP78-05867A000301040012-9

PHOTO NO. 431793 | LOT NO. N-1656 | REFERENCE: C | LATITUDE 42 40N | LONGITUDE 23 18E

COUNTRY Bulgaria | PROVINCE Sofia

AREA NO 3120M | SUBJECT C15 | SUBJECT D8 | SUBJECT EMBASSY | SUBJECT | SUBJECT | SUBJECT | SUBJECT

SOFIA

8

DATE OF PHOTO	TYPE	QUALITY	CLASS	NO. OF CARDS	SOURCE OF PHOTOGRAPH
MAR 60	4	2	3	1	[redacted]

25X1A

CAPTIONED BY Wan

(20)

PHOTO ANALYSIS REPORT

Approved For Release 1999/09/21 : CIA-RDP78-05867A000301040012-9

Approved For Release 1999/09/21 : CIA-RDP78-05867A000301040012-9

PHOTO NO. 43179 | LOT NO. N-1656 | MAP REFERENCE | LATITUDE 42 40N | LONGITUDE 23 18E

COUNTRY Bulgaria | PROVINCE Sofia | SUBJECT | SUBJECT | SUBJECT | SUBJECT | SUBJECT | SUBJECT | SUBJECT

AREA NO 3120M C24 | SUBJECT DEPARTMENT 81

SOFIA INTERIOR

ORE

10

DATE OF PHOTO Mar 60 | TYPE | QUALITY | CLASS | NO. OF CARDS 1 | SOURCE OF PHOTOGRAPH: [redacted] 25X1A

CAPTIONED BY WAW

Approved For Release 1999/09/31 : CIA-RDP78-[redacted]0012-9

ANALYSIS REPORT

(20)

Approved For Release 1999/09/21 : CIA-RDP78-05867A000301040012-9

PHOTO NO. 431795 LOT NO. N-1656 REFERENCE C PROVINCE Sofia LATITUDE 42 40N LONGITUDE 23 18E

COUNTRY Bulgaria

AREA NO 3120M SUBJECT C15 SUBJECT SUBJECT SUBJECT SUBJECT SUBJECT SUBJECT SUBJECT

8 D F I A D 8 E M B A 8 8 Y

8

DATE OF PHOTO Mar 64 TYPE QUALITY CLASS NO. OF CARDS 1

SOURCE OF PHOTOGRAPH [redacted] 25X1A

CAPTIONED BY DAW

(20)

Approved For Release 1999/09/21 : CIA-RDP78-[redacted]0012-9

ANALYSIS REPORT

Approved For Release 1999/09/21 : CIA-RDP78-05867A000301040012-9

PHOTO NO. 431796 LOT NO. N-1656 REFERENCE LATITUDE 42 40 N LONGITUDE 23 18 E

COUNTRY Bulgaria PROVINCE Sofia

AREA NO 3120M SUBJECT CIS SUBJECT SUBJECT SUBJECT SUBJECT SUBJECT SUBJECT SUBJECT

8 0 F I A — D 8 — E M B A 8 8 X

DATE OF PHOTO Mar 60 TYPE 4 QUALITY 3 CLASS 3 4 NO. OF CARDS 1 SOURCE OF PHOTOGRAPH [redacted] 25X1A

CAPTIONED BY WAW

CLASSIFICATION C PHOTO ANALYSIS REPORT (20)

Approved For Release 1999/09/21 : CIA-RDP78-05867A000301040012-9

Approved For Release 1999/09/21 : CIA-RDP78-05867A000301040012-9

PHOTO NO. 431797 LOT NO. N-1656 REFERENCE LATITUDE 42 40N LONGITUDE 23 18E

COUNTRY Bulgaria PROVINCE Sofia

AREA NO 3120M SUBJECT C24 SUBJECT SUBJECT SUBJECT SUBJECT SUBJECT SUBJECT

SOFIA DEPARTMENT STORE (INTERIOR)

10

DATE OF PHOTO Mar 60 TYPE QUALITY CLASS NO. OF CARDS SOURCE OF PHOTOGRAPH [redacted] 25X1A

WAW

PHOTO ANALYSIS REPORT (20)

Approved For Release 1999/09/21 : CIA-RDP78-05867A000301040012-9

Approved For Release 1999/09/21 : CIA-RDP78-05867A000301040012-9

PHOTO NO. 431795 LOT NO. N-1652 REFERENCE PROVINCE SOFIA LATITUDE 42 40N LONGITUDE 23 19E

COUNTRY BULGARIA SUBJECT C24

AREA NO. 3120M

SUBJECT DEPARTMENT STORE

10

DATE OF PHOTO MAR 60 TYPE QUALITY CLASS 3 NO. OF CARDS 1

CAPTIONED BY WDS

SOURCE OF PHOTOGRAPH [redacted]

25X1A

Approved For Release 1999/09/21 : CIA-RDP78-05867A000301040012-9

ANALYSIS REPORT

(20)

Approved For Release 1999/09/21 : CIA-RDP78-05867A000301040012-9

PHOTO NO. 431799 LOT NO. N-1656 REFERENCE LATITUDE 42 40N LONGITUDE 23 18E

COUNTRY Bulgaria PROVINCE Sofia

AREA NO. 3120M SUBJECT [redacted] SUBJECT C11 SUBJECT SUBJECT SUBJECT SUBJECT SUBJECT

SOFIA STREET SCENE

BUILDING 8

7

TYPE QUALITY CLASS NO. OF CARDS SOURCE OF PHOTOGRAPH [redacted] 25X1A

DATE OF PHOTO Mar 60 CAPTIONED BY WAW

3 1

(20)

Approved For Release 1999/09/21 : CIA-RDP78-05867A000301040012-9

Approved For Release 1999/09/21 : CIA-RDP78-05867A000301040012-9

PHOTO NO. 431800 LOT NO. N-1656 C LATITUDE 42 40N LONGITUDE 23 18E

COUNTRY Bulgaria PROVINCE Sofia

AREA NO. 3120M SUBJECT ~~C46~~ C12

SUBJECT: SOFIA ALEXANDER NEVSKI CATHEDRAL INTERIOR

Cathedral.

10R

25X1A

10

DATE OF PHOTO Mar 60 TYPE X QUALITY CLASS 3 NO. OF CARDS 1

SOURCE OF PHOTOGRAPH [redacted]

CAPTIONED BY Waw

(20)

Approved For Release 1999/09/21 : CIA-RDP78-[redacted]012-9

ANALYSIS REPORT

Approved For Release 1999/09/21 : CIA-RDP78-05867A000301040012-9

PHOTO NO. 43180 | LOT NO. N-1656 | MAP REFERENCE | LATITUDE 42 40N | LONGITUDE 23 18E

COUNTRY BULGARIA | PROVINCE SOFIA

AREA NO. 3120M

SUBJECT C12 INTERIOR OF SOFIA CATHEDRAL

10

10

25X1A

[redacted]

TYPE | QUALITY | CLASS | NO. OF CARDS

PHOTOGRAPHED MAR 60 | 1 | 2 | 3 | 1

CAPTIONED BY WAW

(20)

Approved For Release 1999/09/21 : CIA-RDP78-[redacted]012-9

Approved For Release 1999/09/21 : CIA-RDP78-05867A000301040012-9

PHOTO NO. 431802 | MAP REFERENCE N-14 | LATITUDE 4[illegible]N | LONGITUDE 3013E

COUNTRY SAUDI ARABIA | PROVINCE

AREA NO. 66K | SUBJECT 406

SUBJECT: RAS AT TANNURA REFINERY.

(12)

DATE OF PHOTO | TYPE | QUALITY | CLASS | NO. OF CARDS (16) | SOURCE OF PHOTOGRAPH ARAB WORLD, MAR 1960

CAPTION (TOP LEFT)

CLASSIFICATION Unc

PHOTO ANALYSIS REPORT

Approved For Release 1999/09/21 : CIA-RDP78-05867A000301040012-9

GPO 936964 (20)

Approved For Release 1999/09/21 : CIA-RDP78-05867A000301040012-9

PHOTO NO. 431803 | MAP REFERENCE | LATITUDE 26°48'N | LONGITUDE 100°E

COUNTRY SAUDI ARABIA | PROVINCE

AREA NO. 66K

SUBJECT: COL

DHAHRAN

ARAB EMBLEM

AMCO

SUBJECT: MOSQUE FOR AIR LIFES OF

10

DATE OF PHOTO | TYPE 4 | QUALITY | CLASS 4 | NO. OF CARDS 1 | SOURCE OF PHOTOGRAPH ARAB WORLD, MARCH 1960

[TOP RIGHT]

CLASSIFICATION OLO | CAPT. [illegible]

PHOTO ANALYSIS REPORT

GPO 936964 (20)

Approved For Release 1999/09/21 : CIA-RDP78-05867A000301040012-9

PHOTO NO. 43180

MAP REFERENCE N-14J

LATITUDE 24 43 N

LONGITUDE 39 12 E

COUNTRY SAUDI ARABIA

PROVINCE

AREA NO. 66K

SUBJECT AMS

SUBJECT

SUBJECT

SUBJECT

SUBJECT

SUBJECT

SUBJECT

SUBJECT

JIDDA

ALI RIYADH

MAG

AIRFIELD

BLDG,

(10)

DATE OF PHOTO

TYPE

QUALITY

CLASS

NO. OF CARDS

SOURCE OF PHOTOGRAPH ARAB WORLD, MARCH 1960.

CLASSIFICATION

CARTOGRAPHER

PHOTO ANALYSIS REPORT

Approved For Release 1999/09/21 : CIA-RDP78-05867A000301040012-9

25-936984 (20)

Approved For Release 1999/09/21 : CIA-RDP78-05867A000301040012-9

PHOTO NO. 431805 | MAP REFERENCE N-14 | LATITUDE 30 08 S | LONGITUDE 30 50 E

COUNTRY UNION OF SOUTH AFRICA | PROVINCE NATAL

AREA NO. 29 Y | SUBJECT AGW

SUBJECT: UMGABABA

SUBJECT: ZIRCON MINING

SUBJECT: PROJECTS

DATE OF PHOTO | TYPE V | QUALITY | CLASS V | NO. OF CARDS 13,14 | SOURCE OF PHOTOGRAPH NEW COMMONWEALTH, MAR 60

CLASSIFICATION U | CAPTIONED | 4/2

Approved For Release 1999/09/21 : CIA-RDP78-05867A000301040012-9

PHOTO ANALYSIS REPORT

GPO 936964 (20)

Approved For Release 1999/09/21 : CIA-RDP78-05867A000301040012-9

PHOTO NO. 431803

LOR N-147

MAP REFERENCE

LATITUDE 16 30 S

LONGITUDE 28 54 E

COUNTRY SOUTHERN RHODESIA

PROVINCE

AREA NO. 54

SUBJECT HYD

SUBJECT DOA

SUBJECT

SUBJECT

SUBJECT

SUBJECT

SUBJECT

SUBJECT

KARIBA GORGE

KARIBA DAM

DATE OF PHOTO

TYPE

QUALITY

CLASS 4

NO. OF CARDS (17) 2

SOURCE OF PHOTOGRAPH NEW COMMONWEALTH, MAR 60

CAPTIONED BY

CLASSIFICATION

PHOTO ANALYSIS REPORT

Approved For Release 1999/09/21 : CIA-RDP78-05867A000301040012-9

Approved For Release 1999/09/21 : CIA-RDP78-05867A000301040012-9

PHOTO NO. 431807 | MAP REFERENCE | LATITUDE | LONGITUDE 28 39 E

COUNTRY NORTHERN RHODESIA | PROVINCE

AREA NO. 44 | SUBJECT AAD | SUBJECT | SUBJECT | SUBJECT | SUBJECT | SUBJECT | SUBJECT | SUBJECT

NDOLA COPPER REFINERY. TANK HOUSE.

DATE OF PHOTO | TYPE | QUALITY | CLASS | NO. OF CARDS 13 | SOURCE OF PHOTOGRAPH NEW COMMONWEALTH, MAR 60.

CLASSIFICATION | CAPTIONED BY | 3/4

Approved For Release 1999/09/21 : CIA-RDP78-05867A000301040012-9

GPO 936964 (20)

DOCUMENT ANALYSIS REPORT

Approved For Release 1999/09/21 : CIA-RDP78-05867A000301040012-9

PHOTO NO. 431805 | MAP REFERENCE N-1147 | LATITUDE 20 S | LONGITUDE 31 30 E

COUNTRY SOUTHERN RHODESIA | PROVINCE

AREA NO. 54 | SUBJECT ADO

SALISBURY

AFRICAN

CHEMICAL

XPLOSIVES

INDUSTRIES,

LTD. SUPER-PHOSPHATE PLT.

DATE OF PHOTO | TYPE V | QUALITY | CLASS V | NO. OF CARDS (15) 1

SOURCE OF PHOTOGRAPH NEW COMMONWEALTH, MAR 60

CLASSIFICATION | CAPTIONED BY Ohio

PHOTO ANALYSIS REPORT

Approved For Release 1999/09/21 : CIA-RDP78-05867A000301040012-9

GPO 936964 (20)

Approved For Release 1999/09/21 : CIA-RDP78-05867A000301040012-9

PHOTO NO. 431809 | MAP REFERENCE | LATITUDE 18 20 S | LONGITUDE 29 54 E

COUNTRY SOUTHERN RHODESIA | PROVINCE

AREA NO. 54 | SUBJECT AGC | SUBJECT | SUBJECT | SUBJECT | SUBJECT | SUBJECT | SUBJECT | SUBJECT | SUBJECT

GATOOMA

COTTON - SP - N

NING MILL

(2)

DATE OF PHOTO | TYPE | QUALITY | CLASS | NO. OF CARDS | SOURCE OF PHOTOGRAPH

1 | ~ | 4 | 1 | NEW COMMONWEALTH, MAR 60

[LEFT]

Approved For Release 1999/09/21 : CIA-RDP78-05867A000301040012-9

CLASSIFICATION SECRET | CAPTION | 25X1 936964 (20)

PHOTO ANALYSIS REPORT

Approved For Release 1999/09/21 : CIA-RDP78-05867A000301040012-9

PHOTO NO. 431810 | MAP REFERENCE | LATITUDE 1917 S | LONGITUDE 2950 E

COUNTRY SOUTHERN RHODESIA | PROVINCE

AREA NO. SY | SUBJECT AED | SUBJECT | SUBJECT | SUBJECT | SUBJECT | SUBJECT | SUBJECT | SUBJECT

GWELO BATA SHOE CO

DATE OF PHOTO | TYPE | QUALITY | CLASS | NO. OF CARDS (25) | SOURCE OF PHOTOGRAPH NEW COMMONWEALTH, MAR 60

[RIGHT]

Approved For Release 1999/09/21 : CIA-RDP78-05867A000301040012-9

CLASSIFICATION UNO | CAPTIONED DL

GPO 936964 (20)

PHOTO ANALYSIS REPORT

Approved For Release 1999/09/21 : CIA-RDP78-05867A000301040012-9

PHOTO NO. 431811 | MAP REFERENCE | LATITUDE | LONGITUDE

COUNTRY SOUTHERN RHODESIA | PROVINCE

AREA NO. | SUBJECT | SUBJECT | SUBJECT | SUBJECT | SUBJECT | SUBJECT | SUBJECT | SUBJECT

5Y | AAF | | | | | | | MILL.

QUE | QUE | STEEL

TYPE | QUALITY | CLASS | NO. OF CARDS | SOURCE OF PHOTOGRAPH

CAPTIONED BY

Approved For Release 1999/09/21 : CIA-RDP78-05867A000301040012-9

GPO 936964 (20)

Approved For Release 1999/09/21 : CIA-RDP78-05867A000301040012-9

PHOTO NO. 431812 | MAP REFERENCE N-36 | LATITUDE 16-5 S | LONGITUDE 34 11 E

COUNTRY NYASALAND | PROVINCE

AREA NO.	SUBJECT	SUBJECT	SUBJECT	SUBJECT	SUBJECT	SUBJECT	SUBJECT	SUBJECT
570	ACA							

MONKEY BAY PORT

DATE OF PHOTO	TYPE	QUALITY	CLASS	NO. OF CARDS	SOURCE OF PHOTOGRAPH
	V		U	1	NEW COMMONWEALTH, MAR 60

CLASSIFICATION U | CAPTIONED BY [illegible] | PHOTO ANALYSIS REPORT

Approved For Release 1999/09/21 : CIA-RDP78-05867A000301040012-9

GPO 936984 (20)

Approved For Release 1999/09/21 : CIA-RDP78-05867A000301040012-9

PHOTO NO. 431813 | FOT NO. 10-9-11 | MAP REFERENCE | LATITUDE 30 08 S | LONGITUDE 30 50 E

COUNTRY UNION of SOUTH AFRICA | PROVINCE NATAL

AREA NO.	SUBJECT	SUBJECT	SUBJECT	SUBJECT	SUBJECT	SUBJECT	SUBJECT	SUBJECT
284	AFW							

UMGABABA ZIRCON MINE

DATE OF PHOTO	TYPE	QUALITY	CLASS	NO. OF CARDS	SOURCE OF PHOTOGRAPH
	4	3	4	1 (13,14)	NEW COMMONWEALTH, MAR 60

Approved For Release 1999/09/21 : CIA-RDP78-05867A000301040012-9

CLASSIFICATION UNO | CAPTIONED | GPO 936984 (20)

PHOTO ANALYSIS REPORT

Approved For Release 1999/09/21 : CIA-RDP78-05867A000301040012-9

PHOTO NO. 43181 | LOT NO. M-444 | MAP REFERENCE | LATITUDE 27 15 N | LONGITUDE 46 50 E

COUNTRY SAUDI ARABIA | PROVINCE

AREA NO 66K | SUBJECT C81 | SUBJECT C3C | SUBJECT | SUBJECT | SUBJECT | SUBJECT | SUBJECT | SUBJECT | SUBJECT

ALL | IHABAH | MUTAIR

RIBE | CAMP

25X1A

[redacted]

DATE OF PHOTO 6-8 AUG | TYPE 3 | QUALITY 8 | CLASS 4 | NO. OF CARDS 2

CLASSIFICATION OUO | CAPTIONED BY TEC

GPO 916791

Approved For Release 1999/09/21 : CIA-RDP78-05867A000301040012-9

Approved For Release 1999/09/21 : CIA-RDP78-05867A000301040012-9



Approved For Release 1999/09/21 : CIA-RDP78-05867A000301040012-9

Approved For Release 1999/09/21 : CIA-RDP78-05867A000301040012-9



Approved For Release 1999/09/21 : CIA-RDP78-05867A000301040012-9

Approved For Release 1999/09/21 : CIA-RDP78-05867A000301040012-9

PHOTO NO. 431817

LATITUDE

LONGITUDE

COUNTRY

PROVINCE

AREA NO

SUBJECT

SUBJECT

SUBJECT

SUBJECT

SUBJECT

SUBJECT

5 10 15 20 25 30 35 40 45 50

25X1A

[redacted]

DATE OF PHOTO

TYPE

QUALITY

CLASS

NO. OF CARDS

CLASSIFICATION

CAPTION

PHOTO ANALYSIS REPORT

GPO 918791

Approved For Release 1999/09/21 : CIA-RDP78-05867A000301040012-9

Approved For Release 1999/09/21 : CIA-RDP78-05867A000301040012-9



Approved For Release 1999/09/21 : CIA-RDP78-05867A000301040012-9

Approved For Release 1999/09/21 : CIA-RDP78-05867A000301040012-9

PHOTO NO. 431819 LOT NO. M-27-1849 AIR REFERENCE REVIEW LATITUDE 27 15 N LONGITUDE 46 50E

COUNTRY SAUDI ARABIA PROVINCE

AREA NO 66K SUBJECT C81 SUBJECT AJC SUBJECT SUBJECT SUBJECT SUBJECT SUBJECT SUBJECT SUBJECT

A L L 5 I H A B A 10 H W A 15 T E R W 20 E

L L O 25 F M U T 30 A I R T 35 R I B E 40

A M P 45 50

25X1A

[redacted]

8-9- DATE OF PHOTO TYPE QUALITY CLASS NO. OF CARDS

A26 5 8 4 1 C 2

CAPTIONED BY JC

CLASSIFICATION OUO

GPO 916791

Approved For Release 1999/09/21 : CIA-RDP78-05867A000301040012-9

Approved For Release 1999/09/21 : CIA-RDP78-05867A000301040012-9

PHOTO NO. 43180 | LOT NO. M1-42 | REFERENCE | LATITUDE 26 36 N | LONGITUDE 46 57 E

COUNTRY SAUDI ARABIA | PROVINCE

AREA NO	SUBJECT	SUBJECT	SUBJECT	SUBJECT	SUBJECT	SUBJECT	SUBJECT	SUBJECT
66K	C81	AJC						W

A L L 5 I H A C A 10 H W A 15 T C W 20
L L O 25 F M U T 30 A C T 35 R E 40
A M P 45

25X1A

[redacted]

8-9-

DATE OF PHOTO	TYPE	QUALITY	CLASS	NO. OF CARDS
	V	1	C	2

CLASSIFICATION OUO | CONTINUED

PHOTO ANALYSIS REPORT

4Y0 GPO 918791

Approved For Release 1999/09/21 : CIA-RDP78-05867A000301040012-9

Approved For Release 1999/09/21 : CIA-RDP78-05867A000301040012-9

PHOTO NO. 43182

MAP REFERENCE

LATITUDE

LONGITUDE

COUNTRY Saudi Arabia

PROVINCE

AREA NO 66K

SUBJECT C21

SUBJECT A3c

SUBJECT

SUBJECT

SUBJECT

SUBJECT

SUBJECT

SUBJECT

25X1A

[redacted]

DATE OF PHOTO 8-9

TYPE

QUALITY

CLASS

NO. OF CARDS 2

CLASSIFICATION Unc

PHOTO ANALYSIS REPORT

4 1/4

GPO 918791

Approved For Release 1999/09/21 : CIA-RDP78-05867A000301040012-9

Approved For Release 1999/09/21 : CIA-RDP78-05867A000301040012-9

PHOTO NO. 431822 | MAP REFERENCE | LATITUDE 27 15N | LONGITUDE 46 50E

COUNTRY SAUDI ARABIA | PROVINCE | SUBJECT | SUBJECT | SUBJECT | SUBJECT | SUBJECT | SUBJECT | SUBJECT

AREA NO 66K | SUBJECT C81 | SUBJECT AH3 | SUBJECT | SUBJECT | SUBJECT | SUBJECT | SUBJECT | SUBJECT | SUBJECT

ALL 5 LIHABAH 10 CA 15 MEL 20

ATER 25 ING F 30 AC, L, 35 TIE 40

T MU 45 TAIR 50 TR, BE CAMP.

25X1A

[redacted]

9-24 | 4 | 1 | 4 | 2

DATE OF PHOTO | TYPE | QUALITY | CLASS | NO. OF CARDS | SC

Approved For Release 1999/09/21 : CIA-RDP78-05867A000301040012-9

RUG | 000 | JBE

CLASSIFICATION | CONTROL

GPO 918791

PHOTO ANALYSIS REPORT

Approved For Release 1999/09/21 : CIA-RDP78-05867A000301040012-9

PHOTO NO. 431823 | LATITUDE 27 15N | LONGITUDE 46 50E

COUNTRY SAUDI ARABIA | PROVINCE

AREA NO 66K | SUBJECT C81 | SUBJECT AH3

ALLAHABAH CAMEL 3 W

ATERING FACILITIES A

TMUTA, 12 TRIBE CAMP

25X1A

9-24 | TYPE | QUALITY | CLASS U | NO. OF CARDS 2 | [redacted]

CLASSIFICATION RNG OVO | CAPTIONED BY JRC

GPO 918791

Approved For Release 1999/09/21 : CIA-RDP78-05867A000301040012-9

Approved For Release 1999/09/21 : CIA-RDP78-05867A000301040012-9

PHOTO NO. 43182 | MAP REFERENCE M-4 | LATITUDE 27.15N | LONGITUDE 46.50E

COUNTRY SAUDI ARABIA | PROVINCE

AREA NO 66K | SUBJECT PEI | SUBJECT AH3 | SUBJECT | SUBJECT | SUBJECT | SUBJECT | SUBJECT | SUBJECT

ALL LINE HABAH

ATER ING FIELD CAMP

TAUTAI 12 TRI SF CAMP

25X1A

[redacted]

9.29

DATE OF PHOTO | TYPE | QUALITY | CLASS | NO. OF CARDS

CLASSIFICATION OVO

Approved For Release 1999/09/21 : CIA-RDP78-05867A000301040012-9

PHOTO ANALYSIS REPORT

GPO 918791

Approved For Release 1999/09/21 : CIA-RDP78-05867A000301040012-9

PHOTO NO. 431825 | LOT NO. 70-494 | MAP REFERENCE | LATITUDE | LONGITUDE

COUNTRY EGYPT | PROVINCE

AREA NO 7P | SUBJECT WLZ | SUBJECT GFP | SUBJECT | SUBJECT | SUBJECT | SUBJECT | SUBJECT | SUBJECT

1 L - 0 4 | P L A N G | O F | E G Y P T

I A N | A I R | F O R C E .

(45)

25X1A

[redacted]

DATE OF PHOTO | TYPE | QUALITY | CLASS | NO. OF CARDS (3, 20) | SOURCE

Early | V | V | C

CLASSIFICATION | CAPTION BY

GPO 918791

PHOTO ANALYSIS REPORT

Approved For Release 1999/09/21 : CIA-RDP78-05867A000301040012-9

Approved For Release 1999/09/21 : CIA-RDP78-05867A000301040012-9

PHOTO NO. 431826 LOCATION M-461 GRID REFERENCE LATITUDE LONGITUDE

COUNTRY SAUDI ARABIA PROVINCE

AREA NO. 66R SUBJECT AOJ SUBJECT SUBJECT SUBJECT SUBJECT SUBJECT SUBJECT SUBJECT

RAS AS SAFFANIYAH - RA

BAF TANURA PIPELINE

CUC

DATE OF PHOTO TYPE QUALITY CLASS NO. OF CARDS 16

25X1A

[redacted]

CLASSIFICATION DUO CAPTION

Approved For Release 1999/09/21 : CIA-RDP78-05867A000301040012-9

PHOTO ANALYSIS REPORT GPO 986964 (20)

Approved For Release 1999/09/21 : CIA-RDP78-05867A000301040012-9

PHOTO NO. 43182? MAP REFERENCE M-461 LATITUDE LONGITUDE

COUNTRY SAUDI ARABIA PROVINCE

AREA NO.	SUBJECT	SUBJECT	SUBJECT	SUBJECT	SUBJECT	SUBJECT	SUBJECT	SUBJECT
66K	AQJ	AJC						

WATER INJECTION PIPE LINE FROM ABQAIQ (25°7N 44°40E)

(16,19)

DATE OF PHOTO	TYPE	QUALITY	CLASS	NO. OF CARDS	SOURCE
57	4	2	4	2	[redacted]

25X1A

Approved For Release 1999/09/21 : CIA-RDP78-05867A000301040012-9

CLASSIFICATION NO ATTACHMENTS GPO 936964 (20)

PHOTO ANALYSIS REPORT

Approved For Release 1999/09/21 : CIA-RDP78-05867A000301040012-9

PHOTO NO. 43182 | LOCATION 11-46 | MAP REFERENCE | LATITUDE 46 55 N | LONGITUDE 46 15 E

COUNTRY SAUDI ARABIA | PROVINCE

AREA NO. 66K

SUBJECT	SUBJECT	SUBJECT	SUBJECT	SUBJECT	SUBJECT	SUBJECT	SUBJECT
AOG	606						

ALJUBAIL (PROPOSED AREA OF SUBJECT)

UB H AUL A REA S OF A

JUBAIL

(1,16)

25X1A

[redacted]

DATE OF PHOTO	TYPE	QUALITY	CLASS	NO. OF CARDS
7	4	5	4	2

CLASSIFICATION Ono

PHOTO ANALYSIS REPORT

Approved For Release 1999/09/21 : CIA-RDP78-05867A000301040012-9

GPO 916984 (20)

Approved For Release 1999/09/21 : CIA-RDP78-05867A000301040012-9

PHOTO NO. 431829 | MAP REFERENCE M-461 | LATITUDE N | LONGITUDE 44 44 E

COUNTRY SAUDI ARABIA | PROVINCE

AREA NO.	SUBJECT	SUBJECT	SUBJECT	SUBJECT	SUBJECT	SUBJECT	SUBJECT	SUBJECT
66K	ALE	C68	ARE					

HUFUF [WATIVE VILLAGE] [AD DI]

EL ASS-8 RAWN CAR T

[6/68/32]

25X1A

[redacted]

DATE OF PHOTO	TYPE	QUALITY	CLASS	NO. OF CARDS	SC
[redacted]	V	[redacted]	4	3	[redacted]

CLASSIFICATION [redacted] | CAT. LOCATION [redacted]

Approved For Release 1999/09/21 : CIA-RDP78-05867A000301040012-9

PHOTO ANALYSIS REPORT

CIA-RDP78-05867A000301040012-9 (20)

Approved For Release 1999/09/21 : CIA-RDP78-05867A000301040012-9

PHOTO NO. 431880 | MAP REFERENCE M-461 | LATITUDE | LONGITUDE

COUNTRY SAUDI ARABIA | PROVINCE

AREA NO.	SUBJECT	SUBJECT	SUBJECT	SUBJECT	SUBJECT	SUBJECT	SUBJECT	SUBJECT
66K	AJC	AOJ						

WATER WELL IN JEDDAH AIRPORT

(16, 29)

25X1A

[redacted]

DATE OF PHOTO	TYPE	QUALITY	CLASS	NO. OF CARDS	SOU
			Y	2	C

CLASSIFICATION DUP

PHOTO ANALYSIS REPORT

Approved For Release 1999/09/21 : CIA-RDP78-05867A000301040012-9

25-86964 (20)

Approved For Release 1999/09/21 : CIA-RDP78-05867A000301040012-9

PHOTO NO. 431831 | 11-461 | MAP REFERENCE | LATITUDE | LONGITUDE

COUNTRY SAUDI ARABIA | PROVINCE

AREA NO. 66K | SUBJECT AOJ | SUBJECT | SUBJECT | SUBJECT | SUBJECT | SUBJECT | SUBJECT | SUBJECT

RAS AS SAFFANIYAH - RA'S AL TANNURA PIPELINE

ENCHOR

N of AL JUBAIL.

25X1A

[redacted]

DATE OF PHOTO | TYPE | QUALITY | CLASS | NO. OF CARDS | CAPTIONED BY

CLASSIFICATION

Approved For Release 1999/09/21 : CIA-RDP78-05867A000301040012-9

PHOTO ANALYSIS REPORT

GPO 936964 (20)

Approved For Release 1999/09/21 : CIA-RDP78-05867A000301040012-9

PHOTO NO. 431832 | MAP REFERENCE M-467 | LATITUDE [redacted] | LONGITUDE 4640 E

COUNTRY SAUDI ARABIA | PROVINCE

AREA NO.	SUBJECT	SUBJECT	SUBJECT	SUBJECT	SUBJECT	SUBJECT	SUBJECT	SUBJECT
66K	DM	DM3						

ABQAIQ (NR) BEACH AT HALF MOON BAY.

(2)

DATE OF PHOTO	TYPE	QUALITY	CLASS	NO. OF CARDS	SOURCE OF PHOTOGRAPH
	V		U	2	[redacted] 25X1A

CAPTIONED BY DM

CLASSIFICATION Ono

GPO 936964 (20)

Approved For Release 1999/09/21 : CIA-RDP78-05867A000301040012-9

Approved For Release 1999/09/21 : CIA-RDP78-05867A000301040012-9

PHOTO NO. 43183 | MAP REFERENCE | LATITUDE | LONGITUDE 4846E

COUNTRY SAUDI ARABIA | PROVINCE

AREA NO.	SUBJECT	SUBJECT	SUBJECT	SUBJECT	SUBJECT	SUBJECT	SUBJECT	SUBJECT
66K	AOJ	AOD						

RAS AS SAFFANIYAH PIER.
IPELINES ON

25X1A

DATE OF PHOTO	TYPE	QUALITY	CLASS	NO. OF CARDS	SO
	4		4	2	[redacted]

(16, 30)

Approved For Release 1999/09/21 : CIA-RDP78-05867A000301040012-9

CLASSIFICATION U | CAPTIONED BY | GPO 936964 (20)

PHOTO ANALYSIS REPORT

Approved For Release 1999/09/21 : CIA-RDP78-05867A000301040012-9

PHOTO NO. 43183-1 | MAP REFERENCE | LATITUDE | LONGITUDE 48 46 E

COUNTRY SAUDI ARABIA | PROVINCE

AREA NO. 66K | SUBJECT HOD

SUBJECT RAS AS SAFFANIYAH

SUBJECT ANKGR TERMINAL

SUBJECT INLAND.

(16)

25X1A

[redacted]

DATE OF PHOTO | TYPE | QUALITY | CLASS | NO. OF CARDS

CLASSIFICATION

PHOTO ANALYSIS REPORT

Approved For Release 1999/09/21 : CIA-RDP78-05867A000301040012-9

Approved For Release 1999/09/21 : CIA-RDP78-05867A000301040012-9

PHOTO NO. 431835 | MAP REFERENCE | LATITUDE 28 00 N | LONGITUDE 48 46 E

COUNTRY SAUDI ARABIA | PROVINCE

AREA NO. 66K | SUBJECT 100 | SUBJECT ADJ. | SUBJECT | SUBJECT | SUBJECT | SUBJECT | SUBJECT | SUBJECT

RAS AS SAFFANIYAH

ANKCRTER INTERNATIONAL

INLAND.

(16)

25X1A

[redacted]

DATE OF PHOTO | TYPE | QUALITY | CLASS | NO. OF CARDS | SO

CLASSIFICATION | CAPTIONED BY

PHOTO ANALYSIS REPORT

GPO 936964 (20)

Approved For Release 1999/09/21 : CIA-RDP78-05867A000301040012-9

Approved For Release 1999/09/21 : CIA-RDP78-05867A000301040012-9

PHOTO NO. 431836 | MAP REFERENCE | LATITUDE | LONGITUDE 46 E

COUNTRY SAUDI ARABIA | PROVINCE

AREA NO.	SUBJECT	SUBJECT	SUBJECT	SUBJECT	SUBJECT	SUBJECT	SUBJECT	SUBJECT
66K	406	406						G

RAS ASIR MOUNTAINS
AS-SOIL SEPARATION
TANK GW.

DATE OF PHOTO	TYPE	QUALITY	CLASS	NO. OF CARDS	SOURCE
				1	

16

25X1A

[redacted]

Approved For Release 1999/09/21 : CIA-RDP78-05867A000301040012-9

CLASSIFICATION

GPO 936984 (20)

PHOTO ANALYSIS REPORT

Approved For Release 1999/09/21 : CIA-RDP78-05867A000301040012-9

PHOTO NO. 22 | POS. NO. 7M-167 | MAP REFERENCE | LATITUDE | LONGITUDE

COUNTRY SAUDI ARABIA | PROVINCE

AREA NO.	SUBJECT	SUBJECT	SUBJECT	SUBJECT	SUBJECT	SUBJECT	SUBJECT	SUBJECT
66K	HOJ	DOP						

RAS ASS SAFFANIYA-RA
SAT TANNURA DIPELINE
EUC [DESERT]

IN SUB-HAUL AREA.

(1)(16)

25X1A

DATE OF PHOTO	TYPE	QUALITY	CLASS	NO. OF CARDS	SOURCE OF PHOTOGRAPH
57	4	2	4	2	[redacted]

CLASSIFICATION SECRET | CAPTIONED BY

Approved For Release 1999/09/21 : CIA-RDP78-05867A000301040012-9

FORM NO. 174 | PHOTO ANALYSIS REPORT | GPO 936964 (20)

Approved For Release 1999/09/21 : CIA-RDP78-05867A000301040012-9

PHOTO NO. 431836 | MAP REFERENCE | LATITUDE | LONGITUDE

COUNTRY SAUDI ARABIA | PROVINCE

AREA NO.	SUBJECT	SUBJECT	SUBJECT	SUBJECT	SUBJECT	SUBJECT	SUBJECT	SUBJECT
66K	HOJ	DOP						

RAS ASSAFFANIYA - AL DIFFIN
SAT TANNURA
GUC (DESERT)

IN SUB HAUL AREA NEAR AL JUBAIL.

(1)(16)

25X1A

DATE OF PHOTO	TYPE	QUALITY	CLASS	NO. OF CARDS	SO
5 7	4	2	4	2	[redacted]

CLASSIFICATION

Approved For Release 1999/09/21 : CIA-RDP78-05867A000301040012-9

GPO 936964 (20)

FORM NO. 174 USE PREVIOUS EDITIONS

PHOTO ANALYSIS REPORT

Approved For Release 1999/09/21 : CIA-RDP78-05867A000301040012-9

PHOTO NO. 431839 | MAP REFERENCE 100-461 | LATITUDE 28 03 | LONGITUDE 46 46

COUNTRY SAUDI ARABIA | PROVINCE

AREA NO.	SUBJECT	SUBJECT	SUBJECT	SUBJECT	SUBJECT	SUBJECT	SUBJECT	SUBJECT
66K	AOD							

RAS AS SAFFANIYAH 0

ILPIER

(16,20)

25X1A

[redacted]

DATE OF PHOTO	TYPE	QUALITY	CLASS	NO. OF CARDS	STATION NO.
57	4	2	4	1	

Approved For Release 1999/09/21 : CIA-RDP78-05867A000301040012-9

CLASSIFICATION U

GPO 936964 (20)

PHOTO ANALYSIS REPORT

Approved For Release 1999/09/21 : CIA-RDP78-05867A000301040012-9

PHOTO NO. 43185 | MAP REFERENCE | LATITUDE | LONGITUDE

COUNTRY SAUDI ARABIA | PROVINCE

AREA NO.	SUBJECT	SUBJECT	SUBJECT	SUBJECT	SUBJECT	SUBJECT	SUBJECT
66K	AOD						

RASAS SAFFLOWER SEED

(16, 30) 25X1A

[redacted]

DATE OF PHOTO	TYPE	QUALITY	CLASS	NO. OF CARDS
57	4	2	4	2

Approved For Release 1999/09/21 : CIA-RDP78-05867A000301040012-9

CLASSIFICATION

GPO 936564 (20)

PHOTO ANALYSIS REPORT

FORM NO. 174 PREVIOUS EDITIONS

Approved For Release 1999/09/21 : CIA-RDP78-05867A000301040012-9

PHOTO NO. 43181 | MAP REFERENCE 1M-46 | LATITUDE | LONGITUDE 4646E

COUNTRY SAUDI ARABIA | PROVINCE

AREA NO.	SUBJECT	SUBJECT	SUBJECT	SUBJECT	SUBJECT	SUBJECT	SUBJECT	SUBJECT
66K	A06	A05						

RAS AS SAFFANIYAH G
AS-OIL SEPARATION PL
ANT

(16) 25X1A [redacted]

DATE OF PHOTO	TYPE	QUALITY	CLASS	NO. OF CARDS
57	4	2	4	2

CLASSIFICATION SECRET

Approved For Release 1999/09/21 : CIA-RDP78-05867A000301040012-9

GPO 936964 (20)

PHOTO ANALYSIS REPORT

PREVIOUS EDITIONS

Approved For Release 1999/09/21 : CIA-RDP78-05867A000301040012-9

PHOTO NO. 4318-2 | MAP REFERENCE TA-461 | LATITUDE 26°11'N | LONGITUDE 49°46'E

COUNTRY SAUDI ARABIA | PROVINCE

AREA NO. 66K

SUBJECT	SUBJECT	SUBJECT	SUBJECT	SUBJECT	SUBJECT	SUBJECT	SUBJECT
A02							(N R)

RAS SAFFANIYAH (N R)

RIG PLATFORM

NDRILLING

GULF.

→ PERSIAN

(16)

25X1A

[redacted]

DATE OF PHOTO	TYPE	QUALITY	CLASS	NO. OF CARDS
57	4	2	4	1

CLASSIFICATION SECRET NO FOREIGN DISSEM

PHOTO ANALYSIS REPORT

Approved For Release 1999/09/21 : CIA-RDP78-05867A000301040012-9

GPO 926964 (20)

PREVIOUS EDITIONS

Approved For Release 1999/09/21 : CIA-RDP78-05867A000301040012-9

PHOTO NO. 431843 | MAP REFERENCE | LATITUDE | LONGITUDE 48 46 E

COUNTRY SAUDI ARABIA | PROVINCE

AREA NO. 66K

SUBJECT: RAS AS SAFFANIYAH (N 28)

SUBJECT: WELL PLATFORM NO. 18, N GULF.

Persian

(16)

25X1A

[redacted]

DATE OF PHOTO | TYPE | QUALITY | CLASS | NO. OF CARDS

CLASSIFICATION

PHOTO ANALYSIS REPORT

GPO 936984 (20)

Approved For Release 1999/09/21 : CIA-RDP78-05867A000301040012-9

Approved For Release 1999/09/21 : CIA-RDP78-05867A000301040012-9

PHOTO NO. 43184 | MAP REFERENCE M-461 | LATITUDE 28 40 N | LONGITUDE 48 46 E

COUNTRY SAUDI ARABIA | PROVINCE

AREA NO. 66K | SUBJECT AOJ | SUBJECT | SUBJECT | SUBJECT | SUBJECT | SUBJECT | SUBJECT | SUBJECT

RAS AS SAFFANIYAH (NE)

PT OF SHORE JUNCTION

PT IN GULF

PERSIAN

(16)

25X1A

[redacted]

DATE OF PHOTO | TYPE 4 | QUALITY | CLASS 4 | NO. OF CARDS 4

CLASSIFICATION U | CAPTIONED BY

Approved For Release 1999/09/21 : CIA-RDP78-05867A000301040012-9

GPO 938964 (20)

PHOTO ANALYSIS REPORT

Approved For Release 1999/09/21 : CIA-RDP78-05867A000301040012-9

PHOTO NO. 43185 | MAP REFERENCE | LATITUDE | LONGITUDE

COUNTRY SAUDI ARABIA | PROVINCE

AREA NO. 66K | SUBJECT 1KZ | SUBJECT DOB | SUBJECT | SUBJECT | SUBJECT | SUBJECT | SUBJECT | SUBJECT

ABQA1Q-DHAHRAN ROAD

(SECRET)

25X1A

[redacted]

DATE OF PHOTO	TYPE	QUALITY	CLASS	NO. OF CARDS	SOUR
5 7	4	2	4	2	

CLASSIFICATION NO

PHOTO ANALYSIS REPORT

GPO 936964 (20)

Approved For Release 1999/09/21 : CIA-RDP78-05867A000301040012-9

Approved For Release 1999/09/21 : CIA-RDP78-05867A000301040012-9

PHOTO NO. 431646 | MAP REFERENCE | LATITUDE | LONGITUDE

COUNTRY SAUDI ARABIA | PROVINCE

AREA NO. 66.K. | SUBJECT AOJ | SUBJECT | SUBJECT | SUBJECT | SUBJECT | SUBJECT | SUBJECT | SUBJECT

RAS ASSAFANIYAH - RAS SAFANIYAH PIPELINE CLEANING MACHINE.

(16)

25X1A

[redacted]

DATE OF PHOTO	TYPE	QUALITY	CLASS	NO. OF CARDS	SC
	4	2	4	1	

Approved For Release 1999/09/21 : CIA-RDP78-05867A000301040012-9

CLASSIFICATION

GPO 936964 (20)

PHOTO ANALYSIS REPORT

Approved For Release 1999/09/21 : CIA-RDP78-05867A000301040012-9

PHOTO NO. 43184 | MAP REFERENCE 20-46 | LATITUDE 26-11 N | LONGITUDE 46-40 E

COUNTRY SAUDI ARABIA | PROVINCE

AREA NO.	SUBJECT	SUBJECT	SUBJECT	SUBJECT	SUBJECT	SUBJECT	SUBJECT
66K	A@J						

ABQA1Q (N2) QATIF—AB Q
A1Q PIPELINE NO. 3 S
EOF ABQA1Q

(16)

25X1A

[redacted]

DATE OF PHOTO	TYPE	QUALITY	CLASS	NO. OF CARDS	SOU
7	4	2	4	1	

Approved For Release 1999/09/21 : CIA-RDP78-05867A000301040012-9

CLASSIFICATION U | CAPTION AUTH

PHOTO ANALYSIS REPORT

GPO 936964 (20)

Approved For Release 1999/09/21 : CIA-RDP78-05867A000301040012-9

PHOTO NO: 431816 | MAP REFERENCE | LATITUDE | LONGITUDE 50 08 E

COUNTRY SAUDI ARABIA | PROVINCE

AREA NO: 66K | SUBJECT FOJ | SUBJECT DOF | SUBJECT | SUBJECT | SUBJECT | SUBJECT | SUBJECT | SUBJECT

DHAHRAN (NR) QATIF - AB

QAIQ PIPELINE NO. 3.

(DESERT)

(1161)

25X1A

DATE OF PHOTO | TYPE 4 | QUALITY | CLASS 4 | NO. OF CARDS 2 | SO [redacted]

Approved For Release 1999/09/21 : CIA-RDP78-05867A000301040012-9

CLASSIFICATION Duo | CAPTIONED BY

GPO 936964 (20)

PHOTO ANALYSIS REPORT

Approved For Release 1999/09/21 : CIA-RDP78-05867A000301040012-9

PHOTO NO. 431849 | MAP REFERENCE L-3531 | LATITUDE | LONGITUDE

COUNTRY BAHREIN ISLANDS | PROVINCE

AREA NO.	SUBJECT	SUBJECT	SUBJECT	SUBJECT	SUBJECT	SUBJECT	SUBJECT	SUBJECT
36K	406							

BAHREIN REFINERY - GA
SCONCENTRATION UNIT
HEATER

(16)

25X1A

[redacted]

DATE OF PHOTO	TYPE	QUALITY	CLASS	NO. OF CARDS	SO
53	4	3	4	1	

Approved For Release 1999/09/21 : CIA-RDP78-[redacted]0012-9

CLASSIFICATION OMO | CAPTIONED BY

GPO 936984 (20)

ANALYSIS REPORT

Approved For Release 1999/09/21 : CIA-RDP78-05857A000301040012-9

PHOTO NO. 43180 | MAP REFERENCE L-3538 | LATITUDE [illegible] | LONGITUDE [illegible]

COUNTRY BAHREIN ISLANDS | PROVINCE

AREA NO.	SUBJECT	SUBJECT	SUBJECT	SUBJECT	SUBJECT	SUBJECT	SUBJECT	SUBJECT
36K	A06							

BAHREIN REFINERY

UID CATALYTIC CRACKI

NG UNIT

DATE OF PHOTO	TYPE	QUALITY	CLASS	NO. OF CARDS	SC
	4	3	4	1 (16)	

25X1A

[redacted]

CLASSIFICATION UNCLASSIFIED | CAPTIONED BY [illegible]

Approved For Release 1999/09/21 : CIA-RDP78-05857A000301040012-9

GPO 936964 (20)

PHOTO ANALYSIS REPORT

Approved For Release 1999/09/21 : CIA-RDP78-05867A000301040012-9

PHOTO NO. 431851 | MAP REFERENCE L-31 | LATITUDE | LONGITUDE

COUNTRY BAHREIN ISLANDS | PROVINCE

AREA NO. 36K | SUBJECT 1606

SUBJECT: BAHREIN REFINERY

SUBJECT: GRAVITY CRACK

SUBJECT: ING UNIT.

FLUID

(16)

25X1A

[redacted]

DATE OF PHOTO | TYPE | QUALITY | CLASS | NO. OF CARDS | SOURCE

CLASSIFICATION | CAPTIONED BY

Approved For Release 1999/09/21 : CIA-RDP78-[redacted]0012-9

GPO 936964 (20)

Approved For Release 1999/09/21 : CIA-RDP78-05867A000301040012-9

PHOTO NO. 431852 | MAP REFERENCE L-3538 | LATITUDE | LONGITUDE 50 31 E

COUNTRY BAHREIN ISLANDS | PROVINCE

AREA NO. 36K | SUBJECT A06 | SUBJECT C98 | SUBJECT A07 | SUBJECT | SUBJECT | SUBJECT | SUBJECT | SUBJECT

BAHREIN REFINERY F1
REF-FIGHTERS IN TRAIN
ING

(9/16)

25X1A

DATE OF PHOTO | TYPE | QUALITY | CLASS | NO. OF CARDS 3 | SOURCE OF PHOTOGRAPH [redacted]

Approved For Release 1999/09/21 : CIA-RDP78-

CAPTIONED BY

CLASSIFICATION Ono

GPO 936964 (20)

INTELLIGENCE REPORT

Approved For Release 1999/09/21 : CIA-RDP78-05867A000301040012-9

PHOTO NO. 4318[illegible] | MAP REFERENCE | LATITUDE [illegible] | LONGITUDE 5835E

COUNTRY BAHREIN ISLANDS | PROVINCE

AREA NO. 36K | SUBJECT 406

SUBJECT: BAHREIN ISLAND S

SUBJECT: BADING UNITS FOR UNLAC

SUBJECT: UUM TOWER UC.

25X1A

DATE OF PHOTO | TYPE | QUALITY | CLASS | NO. OF CARDS (16) | SOU [redacted]

CLASSIFICATION | CAPTIONED BY

Approved For Release 1999/09/21 : CIA-RDP78-05867A000301040012-9

GPO 936964 (20)

PHOTO ANALYSIS REPORT

Approved For Release 1999/09/21 : CIA-RDP78-05867A000301040012-9

PHOTO NO. 18185 | FLT NO. L-3832 | MAP REFERENCE 1106 | LATITUDE 6631'N | LONGITUDE 12150'E

COUNTRY NBCA PROTECTORATE | PROVINCE

AREA NO.	SUBJECT	SUBJECT	SUBJECT	SUBJECT	SUBJECT	SUBJECT	SUBJECT
26K	DOS	C6P					

DAMAGE TO MILES OF RAILROAD PLANT

25X1A

DATE OF PHOTO	TYPE	QUALITY	CLASS	NO. OF CARDS	SOURCE
May	1		4	2	[redacted]

CLASSIFICATION DUO | CAPTIONED BY [illegible]

Approved For Release 1999/09/21 : CIA-RDP78-05867A000301040012-9

GPO 936964 (20)

PHOTO ANALYSIS REPORT

Approved For Release 1999/09/21 : CIA-RDP78-05867A000301040012-9

PHOTO NO. 43.1855 | LOT NO. [illegible] | MAP REFERENCE [illegible] | LATITUDE 6649N | LONGITUDE 5 3000 E

COUNTRY ABEN PROTECTORATE | PROVINCE

AREA NO.	SUBJECT	SUBJECT	SUBJECT	SUBJECT	SUBJECT	SUBJECT	SUBJECT	SUBJECT
26K	C6Y							

HAUF [illegible] VILLAGE, CK G F

AC PLANE

25X1A

[redacted]

DATE OF PHOTO	TYPE	QUALITY	CLASS	NO. OF CARDS	SO
May 56	S	2	4		

Approved For Release 1999/09/21 : CIA-RDP78[redacted]012-9

CLASSIFICATION U | OBO | CAPTIONED BY [illegible]

GPO 936964 (20)

PHOTO ANALYSIS REPORT

Approved For Release 1999/09/21 : CIA-RDP78-05867A000301040012-9

PHOTO 431858 | LOT NO. L-3132 | MAP REFERENCE | LATITUDE 12 45 N | LONGITUDE 45 12 E

COUNTRY ADEN PROTECTORATE | PROVINCE

AREA NO.	SUBJECT	SUBJECT	SUBJECT	SUBJECT	SUBJECT	SUBJECT	SUBJECT	SUBJECT
26K	22G	300						

ADEN 5 CITY 10 LKG 15 A, R P 20

DRT 25 NW 30 OF ADEN 35 MTS 40

BLDGS 45 50

(17)

25X1A

[redacted]

DATE OF PHOTO	TYPE	QUALITY	CLASS	NO. OF CARDS	SO
May 59	4	3	4	2	

Approved For Release 1999/09/21 : CIA-RDP78-0[redacted]

CLASSIFICATION SECRET | CAPTIONED BY DLC

GPO 936984 (20)

PHOTO ANALYSIS REPORT

Approved For Release 1999/09/21 : CIA-RDP78-05867A000301040012-9

PHOTO NO. 1318 | LOT NO. [illegible] | MAP REFERENCE | LATITUDE [illegible] | LONGITUDE [illegible]

COUNTRY ADEN PROTECTORATE | PROVINCE

AREA NO. 26K | SUBJECT C6B | SUBJECT C2G | SUBJECT A1A | SUBJECT | SUBJECT | SUBJECT | SUBJECT | SUBJECT

ADEN MAIN, NEW SECTION, TYPE B1 (BLDG)

LKGW FR "THE ROCK" HOTEL. PART ① OF 2-PART PANORAMA.

25X1A

DATE OF PHOTO	TYPE	QUALITY	CLASS	NO. OF CARDS	SC
[illegible]	4	2	4	3 (6,7,20)	[redacted]

CLASSIFICATION S E C R E T | CAPTIONED BY [illegible]

Approved For Release 1999/09/21 : CIA-RDP78-[redacted]9

GPO 936964 (20)

PHOTO ANALYSIS REPORT

Approved For Release 1999/09/21 : CIA-RDP78-05867A000301040012-9

PHOTO 4318 | LOT NO. L-3775 | MAP REFERENCE | LATITUDE | LONGITUDE

COUNTRY ADEN PROTECTORATE | PROVINCE

AREA NO. 26K | SUBJECT C6B | SUBJECT C2G | SUBJECT AC A | SUBJECT | SUBJECT | SUBJECT | SUBJECT | SUBJECT

ADEN
MA, W STREET
NGW
C, TY
LKG AT
Y, N
BG
BLDG

LKG W FR "THE ROCK HOTEL." PART 2 of 2-PART PANORAMA.

DATE OF PHOTO	TYPE	QUALITY	CLASS	NO. OF CARDS
[illegible]	4	3	4	3 (6,7,20)

25X1A

[redacted]

Approved For Release 1999/09/21 : CIA-RDP78-05867A000301040012-9

CLASSIFICATION U | CAPTIONED BY [illegible]

GPO 936964 (20)

PHOTO ANALYSIS REPORT

Approved For Release 1999/09/21 : CIA-RDP78-06967A000301040012-9

PHOTO NO. 1313 | LOT NO. [illegible] | MAP REFERENCE [illegible] | LATITUDE 14 39N | LONGITUDE 49 33E

COUNTRY ADEN PROTECTORATE | PROVINCE

AREA NO.	SUBJECT	SUBJECT	SUBJECT	SUBJECT	SUBJECT	SUBJECT	SUBJECT	SUBJECT
26K	AR6	0669						

RIYAN RAF BASE

DATE OF PHOTO	TYPE	QUALITY	CLASS	NO. OF CARDS	SOURCE OF PHOTOGRAPH
May 58	4	3	4	2 (3,31)	[redacted]

25X1A

Approved For Release 1999/09/21 : CIA-RDP78-[illegible]2-9

CLASSIFICATION U | CAPTIONED BY [illegible]

GPO 936964 (20)

FORM NO. 174 PREVIOUS EDITIONS PHOTO ANALYSIS REPORT

Approved For Release 1999/09/21 : CIA-RDP78-05867A000301040012-9

PHOTO NO. 431800 | LOT NO. 2 382 | MAP REFERENCE | LATITUDE 14 28 N | LONGITUDE 49 23 E

COUNTRY ADEN PROTECTORATE | PROVINCE

AREA NO.	SUBJECT	SUBJECT	SUBJECT	SUBJECT	SUBJECT	SUBJECT	SUBJECT	SUBJECT
46K	AR6	069						

RIYAN RAF BASE

(3,31)

DATE OF PHOTO	TYPE	QUALITY	CLASS	NO. OF CARDS	SC
7/24/	V	4	4	3	

25X1A

[redacted]

Approved For Release 1999/09/21 : CIA-RDP78-[redacted]2-9

CLASSIFICATION OUO | CAPTIONED BY

GPO 936964 (20)

INTERPRETATION ANALYSIS REPORT

Approved For Release 1999/09/21 : CIA-RDP78-05867A000301040012-9

PHOTO NO. 48180 | LOT NO. 2-9818 | MAP REFERENCE | LATITUDE | LONGITUDE

COUNTRY MUSCAT AND OMAN | PROVINCE

AREA NO. 46K

SUBJECT	SUBJECT	SUBJECT	SUBJECT	SUBJECT	SUBJECT	SUBJECT	SUBJECT
Dam	DOD	C&F					

RAKH YUT MTS
VILLAGE LKG FR PLAT
NE

25X1A

DATE OF PHOTO	TYPE	QUALITY	CLASS	NO. OF CARDS	SOURCE OF PHOTOGRAPH
22 May 68	B	7	K	4 (1, 2, 6)	3 [redacted]

CLASSIFICATION U | CAPTIONED BY [redacted]

Approved For Release 1999/09/21 : CIA-RDP78-05867A000301040012-9

PHOTO ANALYSIS REPORT

GPO 936964 (20)

Approved For Release 1999/09/21 : CIA-RDP78-05867A000301040012-9

PHOTO NO. (ON FILM) | LOT NO. | MAP REFERENCE | LATITUDE | LONGITUDE

COUNTRY: MUSCAT AND OMAN | PROVINCE

AREA NO.	SUBJECT	SUBJECT	SUBJECT	SUBJECT	SUBJECT	SUBJECT	SUBJECT	SUBJECT
46K	DN	CST	BDS					

5 10 15 20

E L H O T A M T S BEACH

25 30 35 40

[redacted] LAGE LK FR PLA

45 50

NE

(1, 2, 3)

25X1A

DATE OF PHOTO	TYPE	QUALITY	CLASS	NO. OF CARDS	SOURCE
May 57	ETR	2	4	3	[redacted]

Approved For Release 1999/09/21 : CIA-RDP78-05867A000301040012-9

CLASSIFICATION: SECRET | PRIORITY: ROUTINE

GPO 936964 (20)

PHOTO ANALYSIS REPORT

Approved For Release 1999/09/21 : CIA-RDP78-05867A000301040012-9

PHOTO NO. 45186 | LOT NO. 2 5/1999 | MAP REFERENCE [illegible] | LATITUDE [illegible] | LONGITUDE [illegible]

COUNTRY MUSCAT + OMAN | PROVINCE

AREA NO.	SUBJECT	SUBJECT	SUBJECT	SUBJECT	SUBJECT	SUBJECT	SUBJECT	SUBJECT
46K	COL	DOB						

ELEVATION OF SQUEEZE IN BG.

(WR) (HILLS) M

25X1A

DATE OF PHOTO	TYPE	QUALITY	CLASS	NO. OF CARDS	SOU
[illegible]	4	2	4	2	[redacted]

Approved For Release 1999/09/21 : CIA-RDP78-0[redacted]2-9

CLASSIFICATION U | CONTINUED ON U

PHOTO ANALYSIS REPORT

FORM NO. 174 | PREVIOUS EDITIONS | GPO 936964 (20)

Approved For Release 1999/09/21 : CIA-RDP78-05867A000301040012-9

PHOTO NO. 45186 | LOT NO. 2 1/2 | MAP REFERENCE | LATITUDE | LONGITUDE E

COUNTRY MUSCAT AND OMAN | PROVINCE

AREA NO. 46K	SUBJECT C6F	SUBJECT C5N	SUBJECT C4L	SUBJECT	SUBJECT	SUBJECT	SUBJECT	SUBJECT

ATT TAQA VILLAGE CEM

ETERY SULTAN'S PALACE

EON HILL BG

IN

(7,10) 25X1A

DATE OF PHOTO	TYPE	QUALITY	CLASS	NO. OF CARDS	SOURCE OF PHOTOGRAPH
May 58	4	2	4	3	[redacted]

Approved For Release 1999/09/21 : CIA-RDP78-05867A000301040012-9

CLASSIFICATION U | CAPTION LIST

FORM NO. 174 USE PREVIOUS EDITIONS — PHOTO ANALYSIS REPORT — GPO 936964 (20)

Approved For Release 1999/09/21 : CIA-RDP78-05867A000301040012-9

PHOTO NO. 0456 | LOT NO. 1 | MAP REFERENCE | LATITUDE | LONGITUDE

COUNTRY MUSCAT + OMAN | PROVINCE

AREA NO.	SUBJECT	SUBJECT	SUBJECT	SUBJECT	SUBJECT	SUBJECT	SUBJECT	SUBJECT
46K	A06	A08						

GHABA BRITISH OIL D
RILLING CAMP.

16

25X1A

DATE OF PHOTO	TYPE	QUALITY	CLASS	NO. OF CARDS	SOURCE OF PHOTOGRAPH
May 57	4	2	4	2	[redacted]

CLASSIFICATION Secret

Approved For Release 1999/09/21 : CIA-RDP78-05867A000301040012-9

FORM NO. 174 USE PREVIOUS EDITIONS

PHOTO ANALYSIS REPORT

GPO 936964 (20)

Approved For Release 1999/09/21 : CIA-RDP78-05867A000301040012-9

PHOTO NO.	LOT NO.	MAP REFERENCE	LATITUDE	LONGITUDE
45180				E

COUNTRY: MUSCAT + OMAN

PROVINCE:

AREA NO.	SUBJECT	SUBJECT	SUBJECT	SUBJECT	SUBJECT	SUBJECT	SUBJECT	SUBJECT
46K	A08	A02						

GHAB/1 (WR) CITIES SERVICE CO. DRILLING RIG.

(16)

25X1A

DATE OF PHOTO	TYPE	QUALITY	CLASS	NO. OF CARDS	SOURCE OF PHOTOGRAPH
May 57	4	2	4	2	[redacted]

CLASSIFICATION: Ohio

PART OF PHOTO:

Approved For Release 1999/09/21 : CIA-RDP78-05867A000301040012-9

FORM NO. 174 USE PREVIOUS EDITIONS

PHOTO ANALYSIS REPORT

GPO 936984 (20)

Approved For Release 1999/09/21 : CIA-RDP78-05867A000301040012-9

PHOTO NO. | LOT NO. | MAP REFERENCE | LATITUDE | LONGITUDE

COUNTRY: MUSCAT + OMAN | PROVINCE

AREA NO.	SUBJECT	SUBJECT	SUBJECT	SUBJECT	SUBJECT	SUBJECT	SUBJECT	SUBJECT
46K	DW	DzH						

TURBAH (W R) CAPE ON S

TRAIT OF MANDEB

DATE OF PHOTO	TYPE	QUALITY	CLASS	NO. OF CARDS	CONTROL PHOTOGRAPH
May 58	S	2	4	2	[redacted]

25X1A

CLASSIFICATION: S | CAPTIONED BY: DLH

Approved For Release 1999/09/21 : CIA-RDP78-05867A000301040012-9

FORM NO. 174 USE PREVIOUS EDITIONS — PHOTO ANALYSIS REPORT — GPO 936964 (20)

Approved For Release 1999/09/21 : CIA-RDP78-05867A000301040012-9

PHOTO NO. | LOT NO. | MAP REFERENCE | LATITUDE | LONGITUDE

COUNTRY: MUSCAT AND OMAN | PROVINCE

AREA NO.	SUBJECT	SUBJECT	SUBJECT	SUBJECT	SUBJECT	SUBJECT	SUBJECT	SUBJECT
46K	DOD	Dn	Dof					

RISUT D HQ FAR PLAIN

LKG NE. MTS, BEACH

(1, 2)

25X1A

DATE OF PHOTO	TYPE	QUALITY	CLASS	NO. OF CARDS	SOURCE OF PHOTOGRAPH
May 58	4	2	4	3.	[redacted]

CLASSIFICATION: Secret

Approved For Release 1999/09/21 : CIA-RDP78-05867A000301040012-9

FORM NO. 174 USE PREVIOUS EDITIONS

PHOTO ANALYSIS REPORT

GPO 938964 (20)

Approved For Release 1999/09/21 : CIA-RDP78-05867A000301040012-9

PHOTO NO. | LOT NO. | MAP REFERENCE | LATITUDE | LONGITUDE

COUNTRY: MUSCAT AND OMAN | PROVINCE

AREA NO.	SUBJECT	SUBJECT	SUBJECT	SUBJECT	SUBJECT	SUBJECT	SUBJECT	SUBJECT
46K	BOF	DOD						

MARBAT (NR) COAST APP
ROX 5 MILES NE OF TO
WN LKG SW

(1, 2)

25X1A

DATE OF PHOTO	TYPE	QUALITY	CLASS	NO. OF CARDS	SOURCE OF PHOTOGRAPH
May 57	4	2	4	2	[redacted]

CLASSIFICATION: SECRET

DESCRIPTION

Approved For Release 1999/09/21 : CIA-RDP78-05867A000301040012-9

FORM NO. 174 USE PREVIOUS EDITIONS

PHOTO ANALYSIS REPORT

GPO 936984 (20)

Approved For Release 1999/09/21 : CIA-RDP78-05867A000300040012-9

PHOTO NO. 431870 | MAP REFERENCE M-38 | LATITUDE | LONGITUDE

COUNTRY KUWAIT | PROVINCE

AREA NO. 76K | SUBJECT C68 | SUBJECT C34 | SUBJECT | SUBJECT | SUBJECT | SUBJECT | SUBJECT | SUBJECT

KUWAIT L KG S 0 N S T R

GET IN FRONT OF DASM

AN PALACE

IN SHARQ SECTION. MIDDLE-CLASS WESTERN HOUSING AT LEFT; MIDDLE-CLASS KUWAITI HOUSING AT RIGHT.

25X1A

[redacted]

(6,7)

DATE OF PHOTO	TYPE	QUALITY	CLASS	NO. OF CARDS
Jan 58	V			2

CLASSIFICATION Conf | CAPTIONED BY

Approved For Release 1999/09/21 : CIA-RDP78-05867A000300040012-9

5964 (20)

Approved For Release 1999/09/21 : CIA-RDP78-05867A000301040012-9

PHOTO NO. 43187 | MAP REFERENCE | LATITUDE | LONGITUDE

COUNTRY KUWAIT | PROVINCE

AREA NO.	SUBJECT	SUBJECT	SUBJECT	SUBJECT	SUBJECT	SUBJECT	SUBJECT	SUBJECT
26K	COL							

KUWAIT MOSQUE UC, N
SHARQ SECTION OF CITY.

25X1A

DATE OF PHOTO	TYPE	QUALITY	CLASS	NO. OF CARDS
	4	2	3	1

CLASSIFICATION Conf | CAPTIONED BY

Approved For Release 1999/09/21 : CIA-RDP78-05867A000301040012-9

GPO 936864 (20)

PHOTO ANALYSIS REPORT

Approved For Release 1999/09/21 : CIA-RDP78-05867A000301040012-9

PHOTO NO. 431872 | MAP REFERENCE M-41 | LATITUDE N | LONGITUDE E

COUNTRY KUWAIT | PROVINCE

AREA NO.	SUBJECT	SUBJECT	SUBJECT	SUBJECT	SUBJECT	SUBJECT	SUBJECT	SUBJECT
76K	C6B	C24						

KUWAIT
RETT
MAN

LKG
NW
-O
N
S
T
FRONT
O
F
D
A
S
IN SHARQ SECTION.
PALACE

25X1A

DATE OF PHOTO	TYPE	QUALITY	CLASS	NO. OF CARDS	CAPTIONED BY
			3	2	

[redacted]

Approved For Release 1999/09/21 : CIA-RDP7

CLASSIFICATION Conf

6964 (20)

PHOTO ANALYSIS REPORT

Approved For Release 1999/09/21 : CIA-RDP78-05867A000301040012-9

PHOTO NO. 431875 | MAP REFERENCE | LATITUDE | LONGITUDE

COUNTRY KUWAIT | PROVINCE

AREA NO.	SUBJECT	SUBJECT	SUBJECT	SUBJECT	SUBJECT	SUBJECT	SUBJECT	SUBJECT
76K	C34							

5 KUWAIT 10 MIDDLE 15 CLASS 20
25 WESTERN 30 HOUSING 35 UC 40
45 50

25X1A

DATE OF PHOTO	TYPE	QUALITY	CLASS	NO. OF CARDS
6 1-9	4	2	3	1

[redacted]

Approved For Release 1999/09/21 : CIA-RDP7

CLASSIFICATION Conf | CAPTIONED BY [illegible] | 9

PHOTO ANALYSIS REPORT

$964 (20)

Approved For Release 1999/09/21 : CIA-RDP78-05867A000300400012-9

PHOTO NO. 4618/1 | ROLL NO. M-841 | MAP REFERENCE | LATITUDE | LONGITUDE

COUNTRY KUWAIT | PROVINCE

AREA NO.	SUBJECT	SUBJECT	SUBJECT	SUBJECT	SUBJECT	SUBJECT	SUBJECT	SUBJECT
76K	C34							

KUWAIT MIDDLE CLASS
WESTERN HOUSING

25X1A

[redacted]

Approved For Release 1999/09/21 : CIA-RDP78

DATE OF PHOTO	TYPE	QUALITY	CLASS	NO. OF CARDS	SO
56	4		3	1	

CLASSIFICATION Conf. | CAPTIONED BY

GPO 936984 (20)

PHOTO ANALYSIS REPORT

Approved For Release 1999/09/21 : CIA-RDP78-05867A000301040012-9

PHOTO NO. 431873 | MAP REFERENCE M-41 | LATITUDE | LONGITUDE

COUNTRY KUWAIT | PROVINCE

AREA NO.	SUBJECT	SUBJECT	SUBJECT	SUBJECT	SUBJECT	SUBJECT	SUBJECT	SUBJECT
76K	008							

ALTRAF AREA APPROX 30-40 MILES W OF KUWAIT.

25X1A

[redacted]

DATE OF PHOTO	TYPE	QUALITY	CLASS	NO. OF CARDS
	J	2	3	1

Approved For Release 1999/09/21 : CIA-RDP7

CLASSIFICATION CONF | CAPTIONED BY DL

PHOTO ANALYSIS REPORT

GPO 996864 (20)

Approved For Release 1999/09/21 : CIA-RDP78-05867A000301040012-9

PHOTO NO. 161871 | MAP REFERENCE M-847 | LATITUDE | LONGITUDE

COUNTRY KUWAIT | PROVINCE

AREA NO.	SUBJECT	SUBJECT	SUBJECT	SUBJECT	SUBJECT	SUBJECT	SUBJECT	SUBJECT
76K	DOT	C70	AIR					

BEDOUIN FAMILY IN AREA, WATT

APPROX 30-40 MILES

25X1A

(1,8,32)

DATE OF PHOTO	TYPE	QUALITY	CLASS	NO. OF CARDS	SUBJECT
4	4	3	3		

[redacted]

Approved For Release 1999/09/21 : CIA-RDP78 [redacted] 2-9

CLASSIFICATION CONF | CAPTIONED BY [redacted]

PHOTO ANALYSIS REPORT

GPO 936984 (20)

Approved For Release 1999/09/21 : CIA-RDP78-05867A000301040012-9

PHOTO NO. 43187 | MAP REFERENCE III-84 | LATITUDE | LONGITUDE

COUNTRY KUWAIT | PROVINCE

AREA NO.	SUBJECT	SUBJECT	SUBJECT	SUBJECT	SUBJECT	SUBJECT	SUBJECT	SUBJECT
76K	008							

DESERT 5 MILES N W 6 F

AL AIRFIELD, W OF

KUWAIT, IT WHICH IS 30-40 MILES

25X1A

DATE OF PHOTO	TYPE	QUALITY	CLASS	NO. OF CARDS	CAPTIONED BY
			3	1	

(1)

[redacted]

Approved For Release 1999/09/21 : CIA-RDP78-05867A000301040012-9

CLASSIFICATION CONF

936964 (20)

PHOTO ANALYSIS REPORT

Approved For Release 1999/09/21 : CIA-RDP78-05867A000301040012-9
25X6
Next 1 Page(s) In Document Exempt

Approved For Release 1999/09/21 : CIA-RDP78-05867A000301040012-9

Approved For Release 1999/09/21 : CIA-RDP78-05864A000301040012-9

PHOTO NO. 431880

MAP REFERENCE

LATITUDE

LONGITUDE

COUNTRY MADAGASCAR

PROVINCE

AREA NO. 190

SUBJECT	SUBJECT	SUBJECT	SUBJECT	SUBJECT	SUBJECT	SUBJECT	SUBJECT
CGY	DOB	DOF					

AMBOHIMANGA

AMBOHIMANGA RAKOTOVAO

ANTANANARIVO

VILLAGE.

(1.6)

25X1A

[redacted]

DATE OF PHOTO	TYPE	QUALITY	CLASS	NO. OF CARDS
6	4	3	4	3

CLASSIFICATION

CAPTIONED BY

Approved For Release 1999/09/21 : CIA-RDP[illegible]

PHOTO ANALYSIS REPOR[illegible]

964 (20)

Approved For Release 1999/09/21 : CIA-RDP78-05867A000301040012-9

PHOTO NO. A3188 LOT NO. 10477 MAP REFERENCE LATITUDE LONGITUDE

COUNTRY MADAGASCAR PROVINCE

AREA NO.	SUBJECT	SUBJECT	SUBJECT	SUBJECT	SUBJECT	SUBJECT	SUBJECT	SUBJECT
190	GV	ARZ						

AMBOHIMANGA GATE
ENTRANCE TO VILLAGE.
[ED]

25X1A

[redacted]

DATE OF PHOTO	TYPE	QUALITY	CLASS	NO. OF CA

Approved For Release 1999/09/21 : CIA-RD

CLASSIFICATION CAPTIONED BY

PHOTO ANALYSIS REF

964 (20)

Approved For Release 1999/09/21 : CIA-RDP78-05867A000301040012-9

PHOTO NO. 431882 | MAP REFERENCE | LATITUDE | LONGITUDE 47°03' E

COUNTRY MADAGASCAR | PROVINCE

AREA NO. 190 | SUBJECT DOB | SUBJECT DVI | SUBJECT AKB | SUBJECT C2G | SUBJECT | SUBJECT | SUBJECT | SUBJECT

ANTSIRABE LKG SW FR

THERMES HOTEL (RD)

WOODS, HILLS

(1,214 x 1)

25X1A

[redacted]

DATE OF PHOTO | TYPE | QUALITY | CLASS | NO. OF CARDS

CLASSIFICATION | DESCRIPTION

Approved For Release 1999/09/21 : CIA-RDP78-05867A000301040012-9

FORM NO. 174 USE PREVIOUS EDITIONS PHOTO ANALYSIS REPORT

Approved For Release 1999/09/21 : CIA-RDP78-05867A000301040012-9

PHOTO NO. 431883 | FLT/NO | MAP REFERENCE | LATITUDE | LONGITUDE

COUNTRY MADAGASCAR | PROVINCE

AREA NO.	SUBJECT	SUBJECT	SUBJECT	SUBJECT	SUBJECT	SUBJECT	SUBJECT	SUBJECT
190	CON	BAY	DOB	ARB				

ANTSIRABE LAKE

THERMES HOTEL ATHOT

BATHS FOOD

25X1A

[redacted]

DATE OF PHOTO	TYPE	QUALITY	CLASS	NO. OF CARDS
Oct 60	4	3	4	4

CLASSIFICATION Secret

Approved For Release 1999/09/21 : CIA-RDP7

(20)

FORM NO. 174 USE PREVIOUS EDITIONS

PHOTO ANALYSIS REPORT

Approved For Release 1999/09/21 : CIA-RDP78-05867A000301040012-9

PHOTO NO. 43188 | RUN | MAP REFERENCE | LATITUDE | LONGITUDE

COUNTRY MADAGASCAR | PROVINCE

AREA NO.	SUBJECT	SUBJECT	SUBJECT	SUBJECT	SUBJECT	SUBJECT	SUBJECT	SUBJECT
190	ARQ							

ANTSIRABE LKG E A 7

RR STATION.

25X1A

[redacted]

DATE OF PHOTO	TYPE	QUALITY	CLASS	NO. OF CARDS
Oct 60	V	4	1

CLASSIFICATION Secret

Approved For Release 1999/09/24 : CIA-RDP7

PHOTO ANALYSIS REPORT

(20)

Approved For Release 1999/09/21 : CIA-RDP78-05867A000301040012-9

PHOTO NO. 43185 | ROLL NO. | MAP REFERENCE | LATITUDE | LONGITUDE

COUNTRY: MADAGASCAR | PROVINCE

AREA NO.	SUBJECT	SUBJECT	SUBJECT	SUBJECT	SUBJECT	SUBJECT	SUBJECT	SUBJECT
190	D33			(NR)				

ANTSIRABE
MDRA, KB A 8 KM FR TO
WN, LKGE.

25X1A

[redacted]

DATE OF PHOTO	TYPE	QUALITY	CLASS	NO. OF CARDS
Feb 60	V	4		

CLASSIFICATION: Duo

Approved For Release 1999/09/24 : CIA-RDP[illegible]

PHOTO ANALYSIS REPORT

FORM NO. 174 USE PREVIOUS EDITIONS

4 (20)

Approved For Release 1999/09/21 : CIA-RDP78-05867A000301040012-9

PHOTO NO. 43188 | MAP REFERENCE | LATITUDE | LONGITUDE

COUNTRY MADAGASCAR | PROVINCE

AREA NO.	SUBJECT	SUBJECT	SUBJECT	SUBJECT	SUBJECT	SUBJECT	SUBJECT	SUBJECT
190	D33							

ANTSIRABE (NR) LAKE A

NDRAIKIBA S KM FAR TO

WN, LKG N.

DATE OF PHOTO	TYPE	QUALITY	CLASS	NO. OF CARDS

CLASSIFICATION Uno | CAPTIONED BY

25X1A

[redacted]

Approved For Release 1999/09/21 : CIA-RDP7

64 (20)

PHOTO ANALYSIS REPORT